

A NOVEL APPROACH FOR SOIL AND CLASSIFICATION USING CNN

Dr. Syeda Asra^[1], Madeeha Simran Muqet^[2]

¹Professor, Department of Computer Science and Engineering, Sharanbasva University, Kalaburgi, Karnataka (India)

²Student, Department of Computer Science and Engineering, Sharanbasva University, Kalaburgi, Karnataka (India)

Abstract - In the last several years researchers are interested in Agricultural land and its classification due to several reasons. The reasons for a rise in the focus of the research community is the rising demand for agricultural land and soil health analysis, as the health of the soil, is necessary for the good production of crops. Image classification is one such method for soil and land health analysis. This Project presents the study of current researches, the problems it addressed, and its prospects. We proposed a framework classifying soil in distinct types then a approaching work could be to forecast soil fertility, based on which the fertilizers and suitable crops that could be cultivated with expertise.

dirt has a place plus what substance of dirt must be enhanced can characterize the sort of dirt. Significant such a class Otherwise sort of soil preserve be valuable for expansion. For investigate the sort of soil in meticulous geological section must be likely via assembly soil tests of to space as well as utilizing diverse machine learning computation arranging them keen on dissimilar classes. This dissertation depict dissimilar assessment as well as explore which encompass been utilize in current space. Through the progress of machine learning as well as its execution in picture, the dirt instance can be arranged effectively keen on class to which it place.

Key Words: Soil Classification, CNN, Deep Learning Architecture, Dataset, Image Preprocessing

RELATED WORK

1. INTRODUCTION

In India, Soil is particularly the basic and most vital entity for the agricultural Domain.. Production of crops is determined on four main elements namely climate, soil fertility, availability of water, and pests with four biological factors as organic matter content, Activation carbon content, Nitrogen content, and root health[1]. Convolution Neural Network is one of the machine learning algorithms that is generally used today[7]. CNN add on certain additional support which allows it to undoubtedly learn the features from the training data which produce it effective for image recognition and reveal many practical applications in agriculture, health, and security. Production of harvest relies upon four principle factor like atmosphere, soil fruitfulness, accessibility of water, plus illness otherwise bug. Also, four normal variables as normal matter substance, Activation carbon content, Nitrogen stuff, as well as root wellbeing. The soundness of soil preserve be tried in extent of 1 to 100[4]. A dirt wellbeing analysis testimony gives an integrative evaluation as well as furthermore distinguishes overt soil necessities. In this dissertation elementary center learn for soil wellbeing as well as diverse method utilize in grouping interface. This cycle resolve assist in structure a replica for assemblage dissimilar sort of soil arrangement information along a sensible plan for civilizing the affluence of dirt via recognize the reliability of the dirt. A characterization of dirt as well as recognize the superiority phase to which a

As talked about over, the quantity of specialist be functioning around here. Each one of classifiers labor for incredible alike – order as well as precision. Edaphic factor be outer essentials integrate the dirt mugginess, soil air, soil mineral, soil warmth, soil normal stuff, soil life shape, plus soil response [3]. The expansion of plant is entirely relying upon this mechanism. In our center, natural concern is noteworthy on ground to give whole major, minor, as well as micronutrient to plant. The part of natural section is civilizing the surface of dirt, assisting through exploding the water asset limit of dirt. It is nourishment for most miniature live being. It is seen to expansion of harvests relies upon two factor as display in figure-outer rudiments as well as interior variable. In dissertation [2], the creator saw the amount of order computation is accessible in far off detect method like slightest distance, supreme possibility, support vector mechanism, K-NN, as well as stagger characterization.

Article [4], chips away at enhancement of vision framework for dirt where innovation depended on picture through highlight extraction. In this method, pictures are calculated as contribution for alliance. Article likewise called attentiveness to degree of supplement resolve be useful for ranchers to feel of manure suggestion [5].

Another computation in visualization séance is formed in [6] via An Briars as well as others. This assembly of scientists fosters a computation for 'weed recognition in harvest via computational vision'. The cause for this plan was supervision of weed in crop. A parallel description method was utilized in this method. As like [4], explore of this method furthermore think about a depiction as info plus play out element arrangement through a paired approach.

SYSTEM ARCHITECTURE

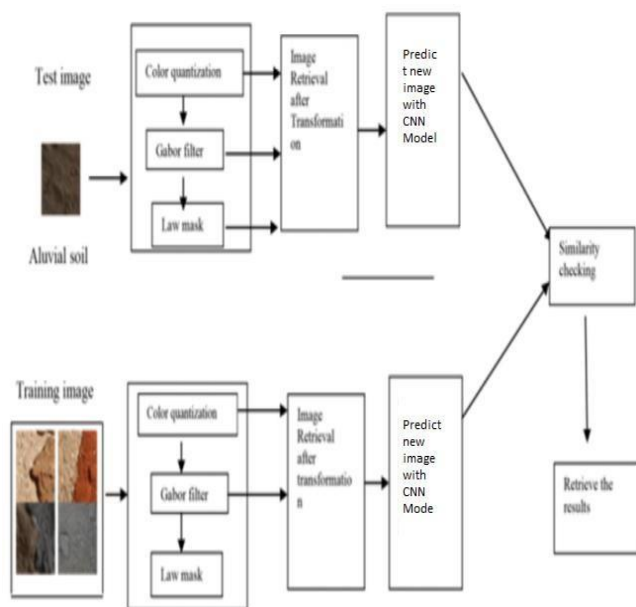


Fig 1: SYSTEM ARCHITECTURE

In system design the principal target is on differentiate the modules, whereas all over the main target is on planning the logic for each of the modules. Here first we gather the informational collection plus cycle the information plus we eliminate in case there are any impurities in the informational collection. Next the information is if necessary like it tends to be distorted over to more modest volume of information. Next the information is changed over to behind organization. Plus afterward it is put away in information sets. Next CNN computation is applied. Now. We acquire the Final outcomes.

SYSTEM ANALYSIS

EXISTING SYSTEM

There are numerous researchers who are functioning in this area. Authors noticed that the numbers of identifying algorithms are accessible in techniques as minimum distance, SVM, K-NN, and multi classification. A double characterization approach was utilized in this method. As like, investigate of approach furthermore feel about a depiction as info as well as play out element alliance through a double method. All of them behave identical as well precision. The motive in existing design was weeding of crops.

PROPOSED SYSTEM

A classification of dirt as well as distinguishing the superiority stages to which dirt encompass a place as well as what substance of dirt must be enhanced can characterize the sort of dirt. Significant such a class otherwise sort of soil preserve be obliging pro expansion. For exploratory the sort of soil in meticulous geological section must be feasible via assembly soil test of space as well as utilizing distinctive machine learning computation alliance them keen on dissimilar classes. Through the expansion of machine learning as well as its execution in depiction managing, the dirt instance can be cluster proficiently keen on class to which it has place.

2. METHODOLOGY

The images in dataset is preprocessed previous to proceeding ahead. In the preprocessing pace the picture is on grayscale picture on earth to RGB shade picture contain such an excess of recurring statistics to isn't requisite for soil discovery. RGB shade picture put away 24 bit for each pixel of depiction. Then again, the grayscale portrait put away 8 bit pro each pixel as well as it restricted adequate information for agreement. Then, at to tip we reshape the depiction keen on (64×64) shape to keep up steadiness of information picture to plan. Then, at to tip the picture is identical as well as after, the worth of pixel lives in attain as of 0 to 1. Helps the learning computation to learn faster as well as caught important highlight as of the depiction.

Image Preprocessing

The picture in dataset is preprocessed prior to departing the subsequent phase. In the preprocessing pace the picture is distorted keen on grayscale picture on earth to RGB shade picture contain such an excess of recurring statistics to isn't requisite for soil discovery. RGB shade picture put away 24 bit for each pixel of depiction. Then again, the grayscale portrait put away 8 bit pro each pixel as well as it restricted adequate information for agreement. Then, at to tip we reshape the depiction keen on (64×64) shape to keep up steadiness of information picture to plan. Then, at to tip the picture is identical as well as after, the worth of pixel lives in attain as binary values.

Deep Learning Architecture

The deep learning commerce take in dissimilar noteworthy nonlinear highlight as of specified instance. Then, at to tip, this educated plan is utilize to anticipate previously concealed instance. To arrange our profound erudition commerce, we gather depiction as of assorted source. The plan of the learning method profoundly relies upon CNN. Each one of part of profound learning engineering is portray beneath

Architecture Development

The learning replica depends on CNN which is remarkably supportive for plan acknowledgment as of depiction. The organization contains an information level, a few furtive levels as well as a yield level. The secret level comprise of assorted intricacy level to learn appropriate channel for noteworthy component extraction as of specified instance. The highlight detached via CNN is utilized via numerous thick neural organizations for account purpose. The engineering of created system is outline in bench I. The plan contains three set of convolution level each follow via one max pooling level. These layers diminish the spatial dimension of depiction plus consequently reduce the amount of boundaries. Consequently, the computation is rearranged for organization. Then, at to tip, a level layer reshape the statistics keen on a vector to attain be of keen on thick organization. Three set of thick as well as dropout layers learn limits for group. The thick layer contains a progression of neurons each one of them learn nonlinear highlight. The dropout layer stay the organization as of over fitting via exit unit. At last, a thick layer contain two neurons recognize the classes.

Dataset Collection

Information as of two unique sources is gathering for Plus test the replica. We gather an aggregate of 4 sorts of soil class's pictures through each depiction of 30 picture. For purpose, 80% picture of each class is Utilized plus the remainder of picture is use for test purpose.

2.1 Experimental Results



Fig 2: Homepage

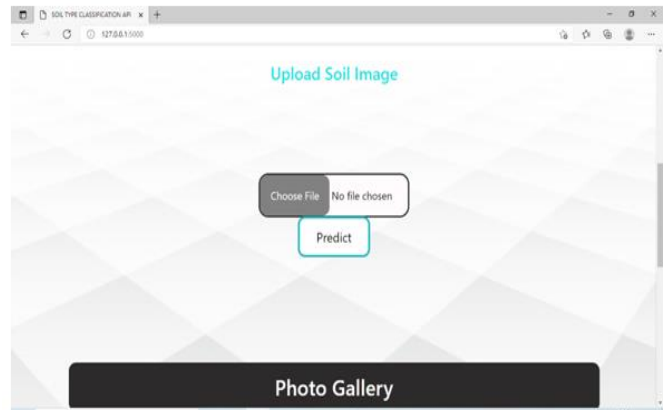


Fig 3: Soil image Upload



Fig4: Detection of Clay Soil

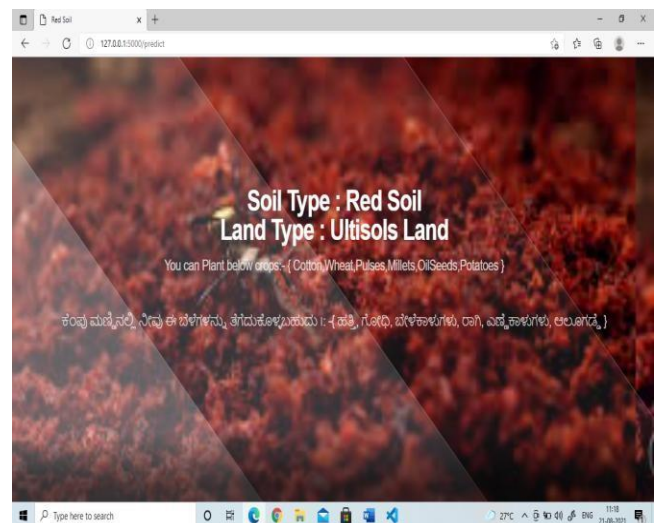


Fig5: Detection of Red Soil

3. CONCLUSIONS

This project look over the various techniques related to classification, it has been endeavor to pick out a approach for exposing the nutrient level in the soil. Basic material plays an important role in soil health. The good classifier should handle diverseness in the land. The great classifier must deal

through variety in plus. It ought to be progressive for profound alliance through greatest accuracy. The degree of supplements determination is useful for country man for the further suggestion of manure.

FUTURE SCOPE

The public authority of India began a plan 'Soil Health Card' advanced via subdivision of Agriculture plus Cooperation under the Ministry of Agriculture. It will be carried out through Department of Agriculture of relative multitude of State plus Union Territory government. A SHC is intended to give every rancher soil supplement status of his holding plus exhortation him on the dose of composts plus furthermore the required soil alteration, to the ought to apply to keep up through soil wellbeing over the long haul. There is a prerequisite for characterization of soil for supplement plus its wellbeing. Scarcely any works is accessible related through it. The proposed research work can be presented for ordering soil for its wellbeing recognition. Every one of strategy to be including through the preparation plus testing stage encompasses a constraint of dimension of information base. It extremely well might be chipped away at this factor to reduce the space intricacy just as instance intricacy.

REFERENCES

- [1] E. Ben-Dor et al., "Using imaging spectroscopy to study soil properties," *Remote Sens. Environ.*, vol. 113, pp. S38–S55, 2009.
- [2] K.Kulkarni et al., 'Classification Using Remotely Sensed Data' International Conference on Computing Methodologies plus Communication (ICCMC) Proceedings of the IEEE 2017
- [3] J carlo et.al. 'Vision System for Soil Nutrient detection Using Fuzzy Logic' Proceedings of TENCON 2018 - 2018 IEEE Region 10 Conference (Jeju, Korea, 28-31 October 2018)
- [4] P. Rajasekharan, K. M. Nair, G. Rajasree plus M. C. N. Kutty, "Soil Fertility Assessment plus Information Management for Enhancing Crop Productivity in Kerala," Kerala State Planning, 2013.
- [5] A.Irias plus etal; 'Algorithm of weed detection in crop by computational Vision' CONIELECOMP 2019, 29rd International Conference on Electronics, Communications plus Computing ©2019 IEEE
- [6] Halimatu Sadiyah Abdullahi, Ray E. Sheriff, Fatima Mahieddine 'Convolution Neural Network in Precision Agriculture for Plant Image Recognition plus Classification' The Seventh International Conference on Innovative Computing Technology (INTECH 2017)
- [7] V. Sudharsan plus B. Yamuna "Support Vector Machine based Decoding Algorithm for BCH Codes" Journal of Telecommunication plus Information Technology 2016.
- [8] Unmesha Sreeveni.U .B, Shiju Sathyadevan "ADBF Integrat able Machine Learning Algorithms –Map reduce Implementation" Second International Symposium on computer vision plus the Internet(VisionNet'15).